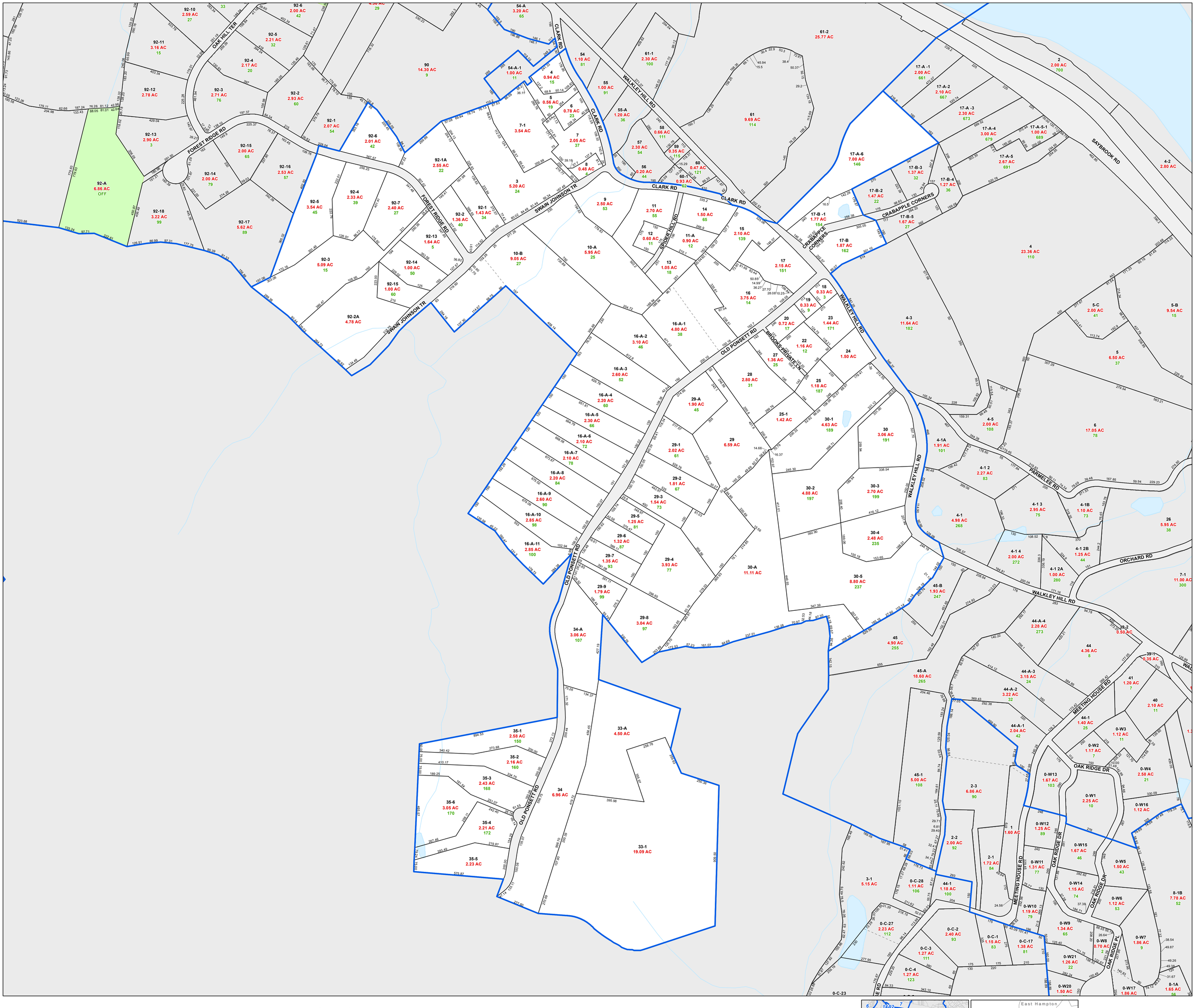


Tighe&Bond
Consulting Engineers
Environmental Specialists

N
W E
S

0 190 380
Feet

## Legend

| | | | | | |
|---|---|---|---|---|---|
| Parcels on Current Map | 28 | Lot Number | | Easements | |
| Parcels Not on Current Map | 3.25 AC | Lot Size | | Waterbodies | |
| Tax Map Boundary | 27 | Street Address | | Wetland Areas | |
| Town Boundary | 154.71 | Lot Dimensions | | Tie Line | |
| | 27 | Tax Map Numbers | | Historic Line | |

# Town of Haddam

Office of Assessor

Haddam, Connecticut

HADDAM CONNECTICUT EST. 1662

October 2014

This tax map is for assessment purposes only.
It is not valid to use this map as a survey
or for property conveyance.

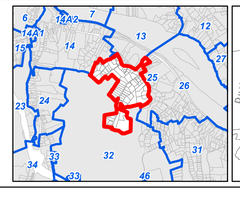

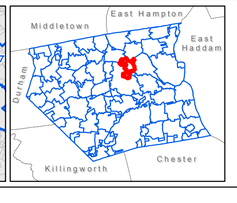


# Map No.

# 25