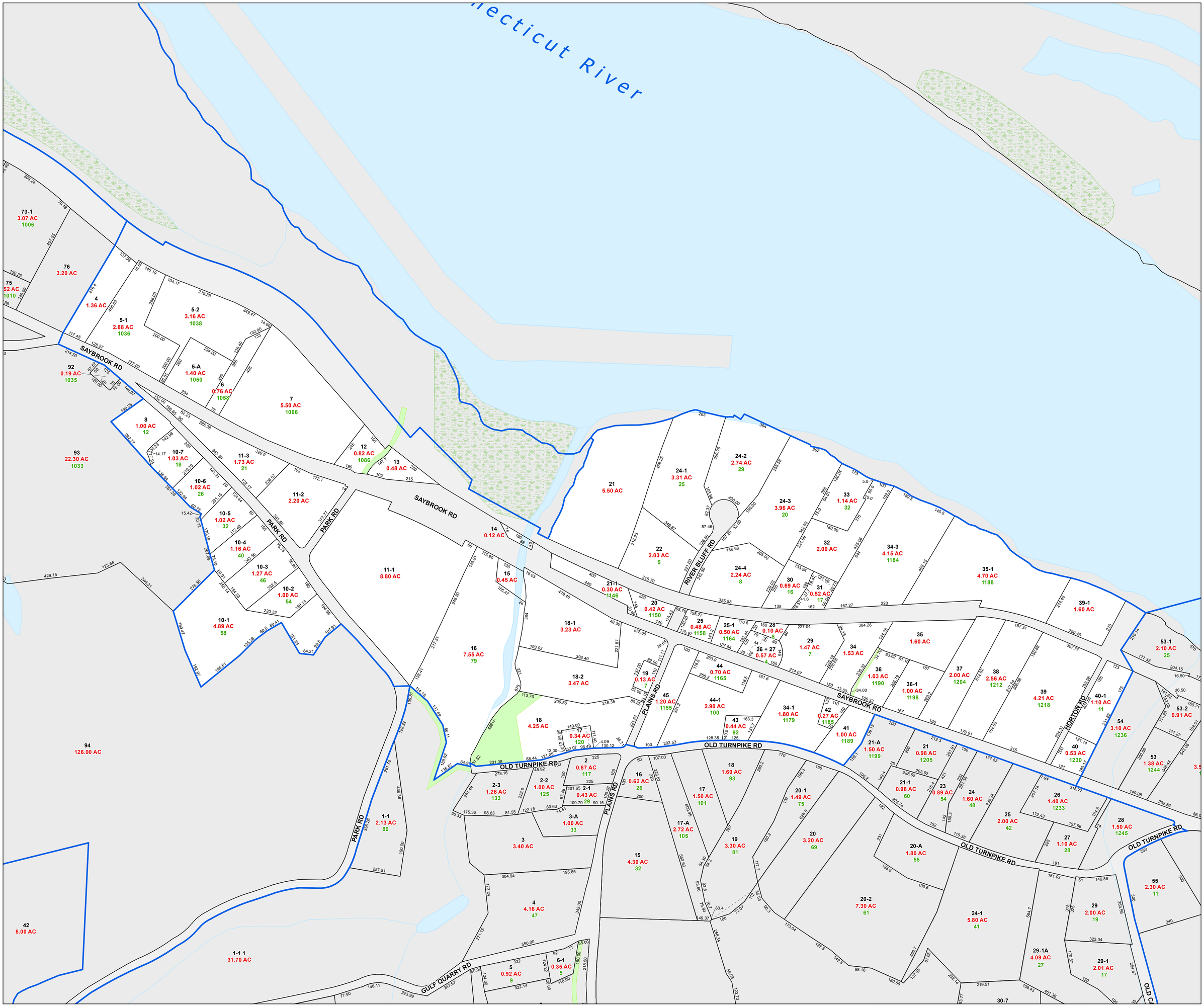

Tighe&Bond
Consulting Engineers
Environmental Specialists

N W E S

0 150 300
Feet

Legend

Parcels on Current Map	28	Lot Number		Easements	
Parcels Not on Current Map	3.25 AC	Lot Size		Waterbodies	
Tax Map Boundary	27	Street Address		Wetland Areas	
Town Boundary	154.71	Lot Dimensions		Tie Line	
	27	Tax Map Numbers		Historic Line	

Town of Haddam

Office of Assessor

Haddam, Connecticut

October 2014

This tax map is for assessment purposes only.
It is not valid to use this map as a survey
or for property conveyance.

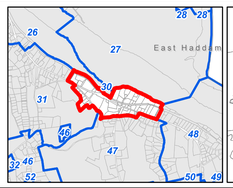

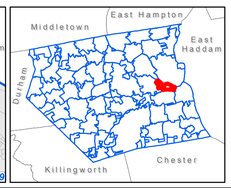

Map No.

30