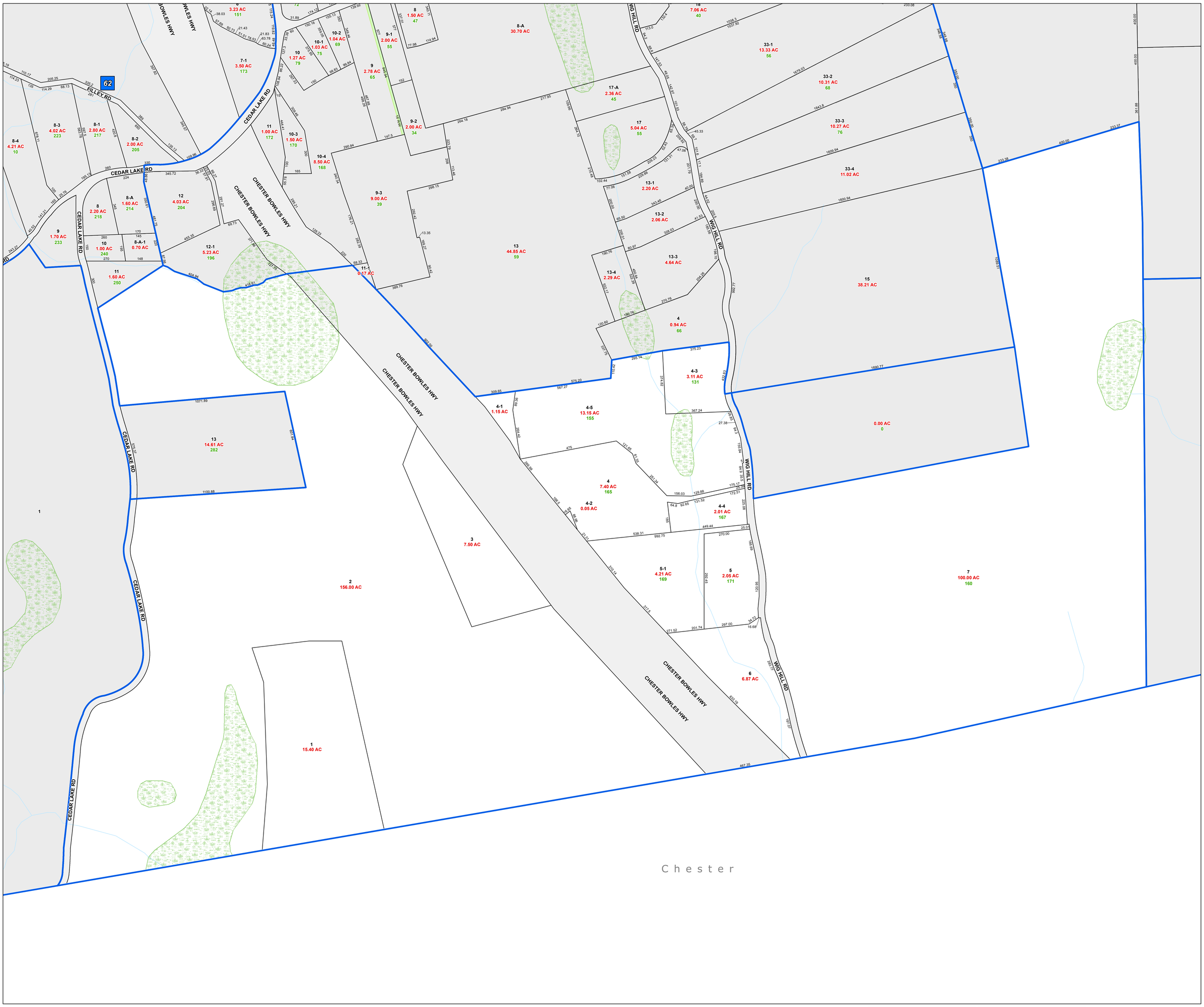

Tighe&Bond
Consulting Engineers
Environmental Specialists

N
W E
S

0 180 360
Feet

Legend

Parcels on Current Map	28	Lot Number		Easements
Parcels Not on Current Map	3.25 AC	Lot Size		Waterbodies
Tax Map Boundary	27	Street Address		Wetland Areas
Town Boundary	154.71	Lot Dimensions		Tie Line
	27	Tax Map Numbers		Historic Line

Town of Haddam

Office of Assessor

Haddam, Connecticut

October 2012

This tax map is for assessment purposes only.
It is not valid to use this map as a survey
or for property conveyance.

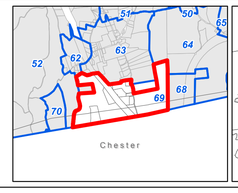

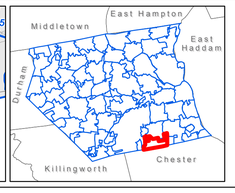

Map No.

69